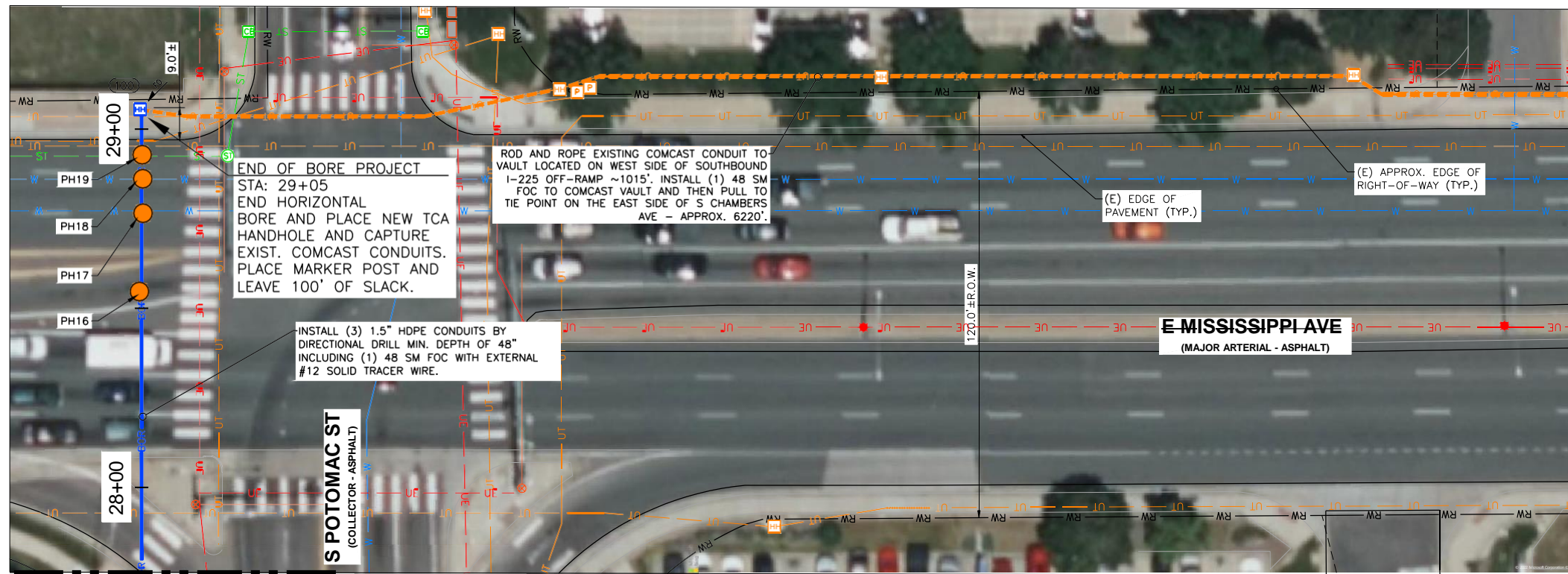




Know what's below.
Call before you dig.



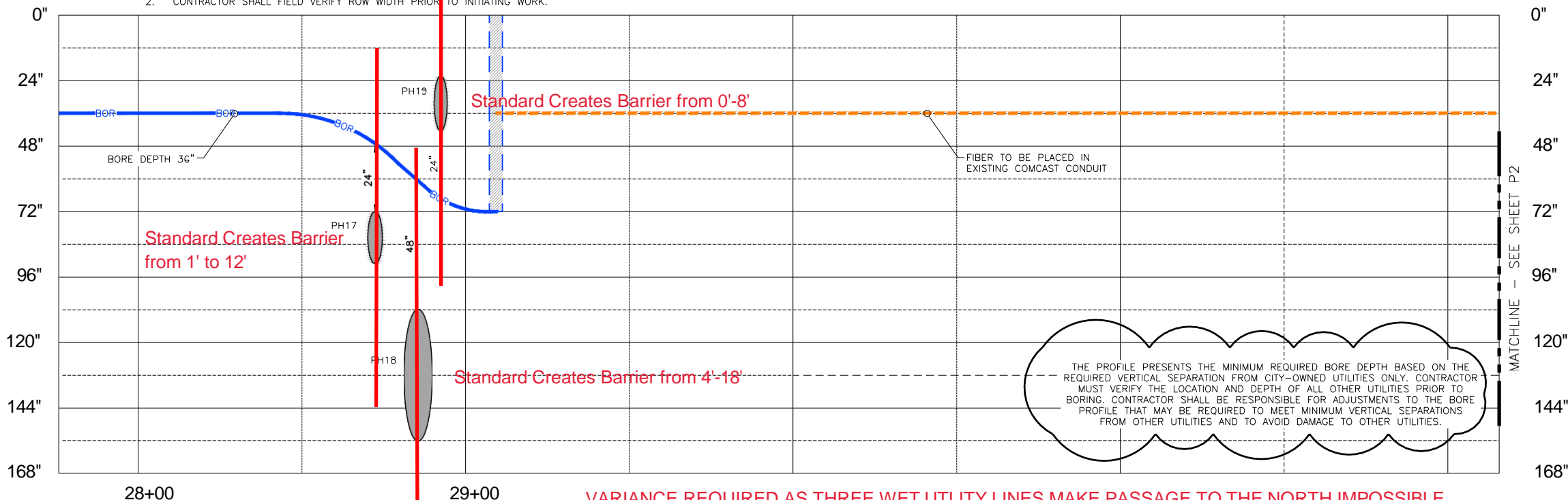
SCALE IN FEET
PLOTED HORZ: 1"= 40'
PLOTED VERT: 1"= 4'



MATCHLINE - SEE SHEET 6

CONTRACTOR NOTE:

- ALL UTILITY LOCATIONS ARE APPROXIMATE AND THE CONTRACTOR IS RESPONSIBLE FOR IDENTIFYING EXACT LOCATIONS PRIOR TO INITIATING WORK.
- CONTRACTOR SHALL FIELD VERIFY ROW WIDTH PRIOR TO INITIATING WORK.
- CONTRACTOR SHALL PROTECT AND MAINTAIN EXISTING SEWER AND STORM FACILITIES.
- CAUTION: SERVICE LINES ARE NOT SHOWN ON PLAN.



MATCHLINE - SEE SHEET P2

VARIANCE REQUIRED AS THREE WET UTILITY LINES MAKE PASSAGE TO THE NORTH IMPOSSIBLE. EVEN MOVING INTO THE MIDDLE OF POTOMAC AND SHOOTING PAST THE STORM LINES NORTH OF MISSISSIPPI TO GO 18' DEEP YOU WOULD END UP NORTH OF THE TRANSFORMER AND HAVE TO BACK TRACK BEHIND THE INLETS TO GET TO THE HH.

POTHOLE SUMMARY FOR SHEET 11


POTHOLE #	TYPE	TCP	SIZE*
16	IRR	CLEAR TO 120"	
17	WATER	72"	16"
18	WATER	108"	48"
19	STORM	23"	21"

*TOP DEPTHS PRESENTED ARE PER COLLECTED DATA FROM FIELD INVESTIGATIONS. LINE SIZE IS PER CITY GIS AND AS DIRECTED BY CITY WATER COMMENTS. CONTRACTOR SHALL VERIFY LINE SIZES AND ADJUST BORE DEPTH TO MEET MINIMUM VERTICAL SEPARATION REQUIREMENTS IF NECESSARY.

OWNER:

Name of
Company

CONSULTANTS:



PROJECT LOCATION:

PROJECT ADDRESS:

1234 Name St

PROJECT NUMBER:

#0000

Professional
Engineer Stamp

ISSUE	DATE	DESCRIPTION
3	11/07/22	UPDATED PERMITTING
2	10/20/22	UPDATED PERMITTING
1	09/08/22	FOR CONSTRUCTION/PERMITTING
0	07/21/22	FOR BID PRE-CONSTRUCTION
PROJECT NUMBER: P-119372		
PROJECT MANAGER: S. OTERO		
DRAWN BY: N. OTERO		
CHECKED BY: M. SAWYER		
SHEET TITLE:		

PLAN VIEW
AND PROFILE

SHEET NUMBER:

11